

An automated tool for fractional bed mobility analysis in gravel bed rivers

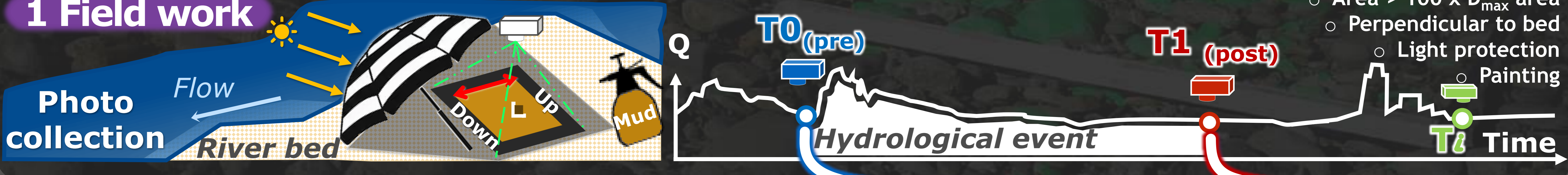
Fanny VILLE^{1,2}, Ramon J. BATALLA^{1,2,3,4}, Colin RENNIE^{2,5}, Damià VERICAT^{1,2,6}

Objective

Study of the dynamics using a close-range photographic method:

- > Systematic and semi-automated
- > Accurate and precise
- > Compatible with other measurement methods
- > Common tool used → GIS

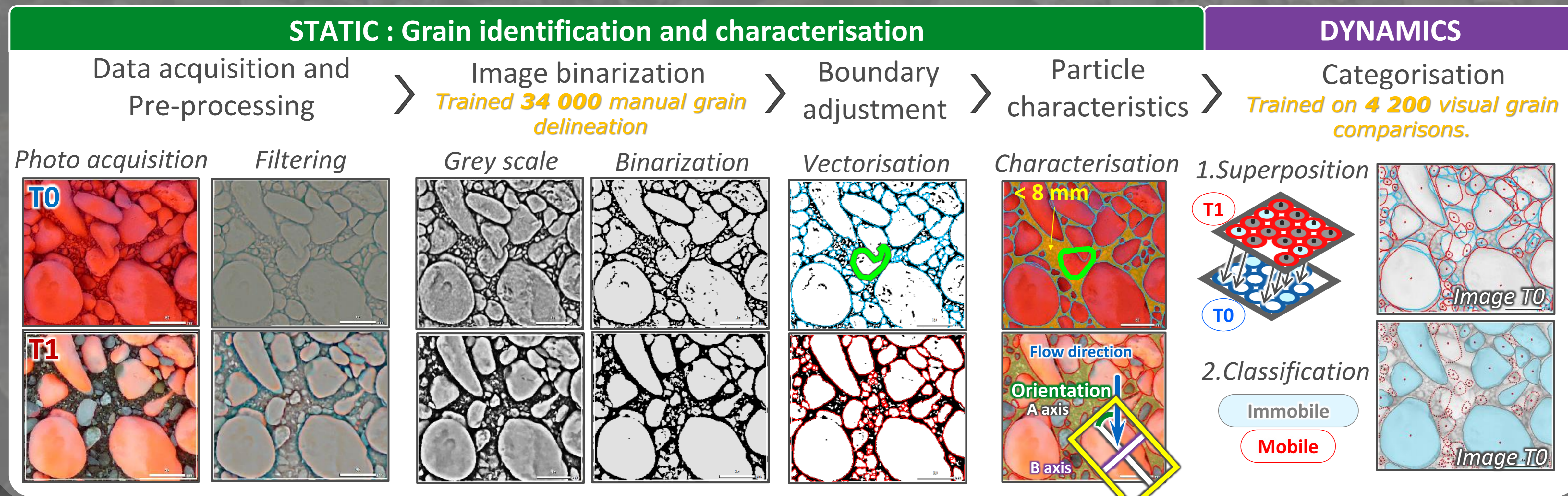
1 Field work



2 Method: PhotoMOB

ArcGIS Toolbox

Image processing

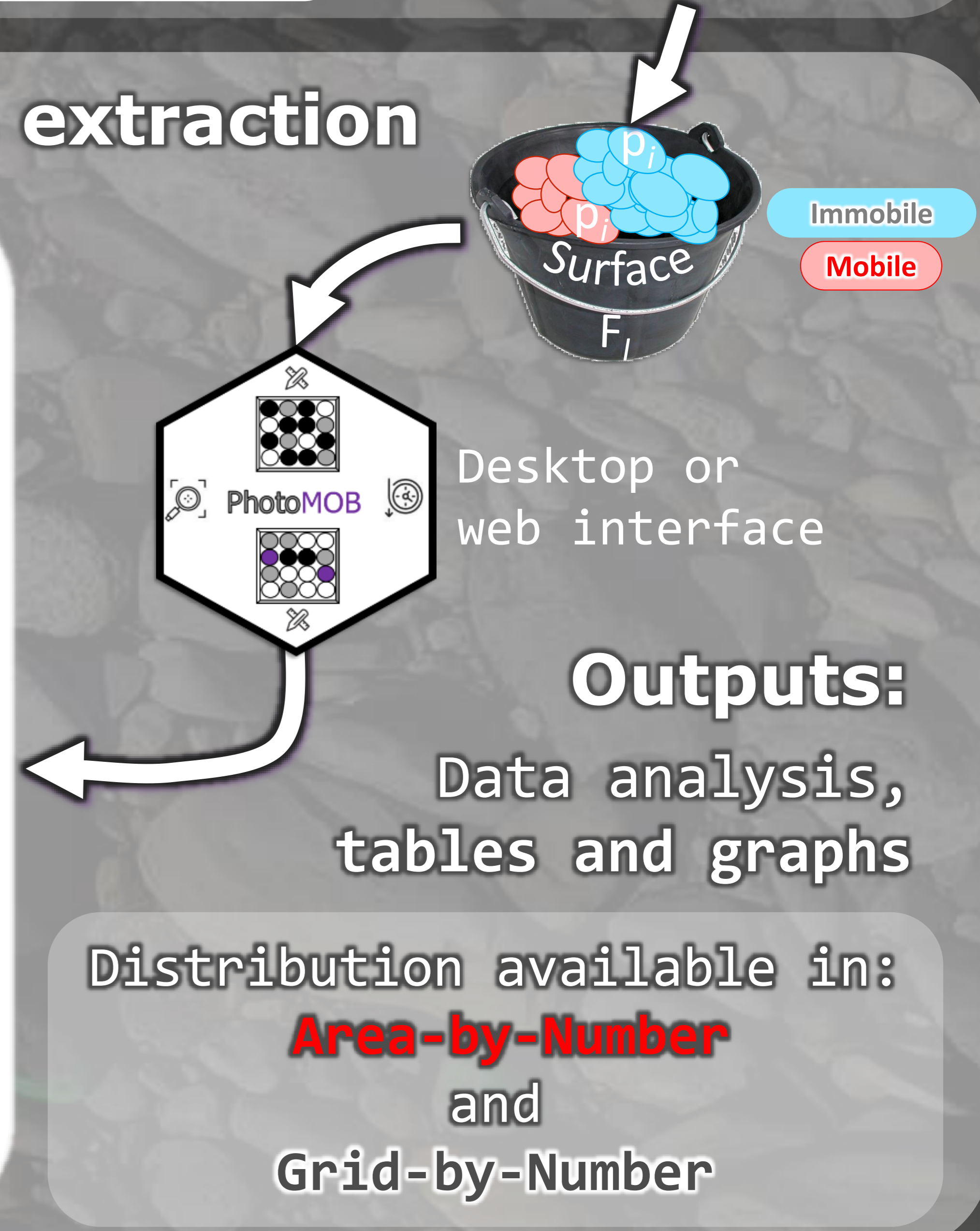
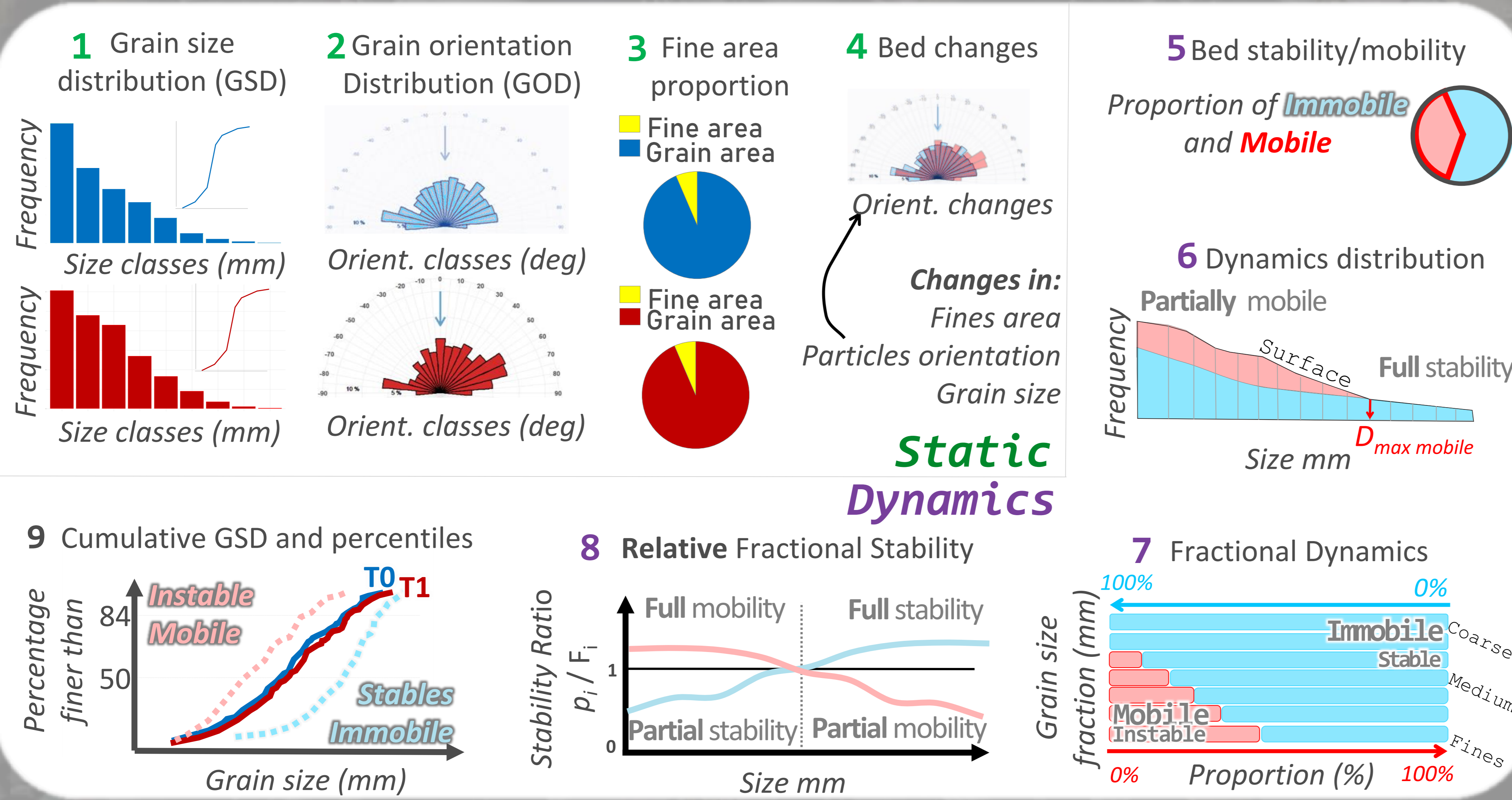


more than 620 successive actions
Outputs
Pre and post shapefile layers + attributes

3 Outcomes: Results

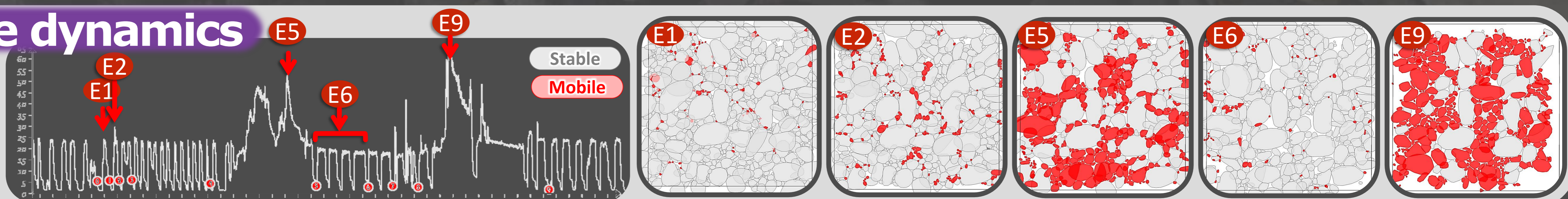
PhotoMOB Extractor App

Data extraction



4 Bed texture dynamics

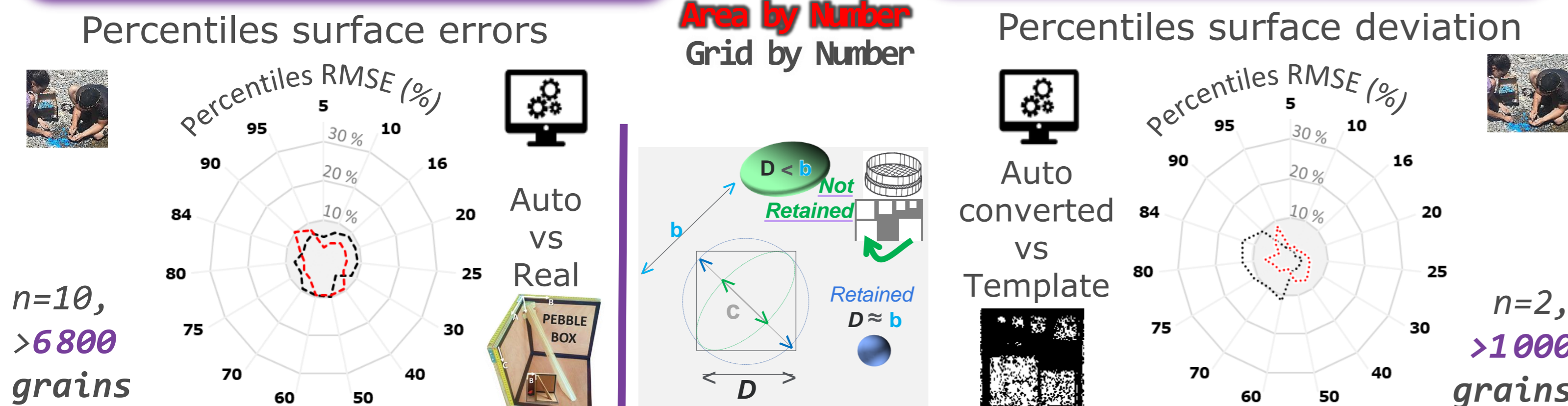
Ésera river (South Pyrenees) Autumn 2020



5 Performances

GSD form: Area by Number Grid by Number

6 Compatibility



Performance analysis indicates that deviation from control GSD (real axes or sieved measurements) are generally less than 10%

PhotoMOB allow extracting accurate GSD of gravel bed rivers and other properties of the bed texture as orientation and the proportion of fine particles. If diachronic photos are obtained, bed disturbance can be assessed, identifying and quantifying the particle (size) that remain stable (or disturbed) and their proportion

Conclusion

Visit the web site: <https://shiny.fannyville.com/> to have more info's or scan the QR codes below

Toolbox

App

